

## Federated States of Micronesia

**Exclusive Economic Zone Area:**  
3,010,644 sq. km






**Total Area Protected:**  
491 sq. km

**Marine Protected Areas: 4**  
Designated: 4  
Established: 0  
Proposed: 0

**Terrestrial Protected Areas: 1**  
Designated: 1  
Established: 0  
Proposed: 0

**International Designations: Yes**

Designated are recognized or dedicated through legal means. Established are recognized or dedicated through other effective means. Proposed is in a process to gain recognition or dedication through legal or other effective means.

-  **Marine Protected Areas**
-  **Terrestrial Protected Areas**
-  **Marine Protected Areas**
-  **Terrestrial Protected Areas**
-  **Exclusive Economic Zones**

**Project: Federated States of Micronesia  
Protected Areas**

**Pacific Islands Protected Area Portal**

**Scale: 1:15,843,749**

**Date Accessed: 2024-02-29**

**For more information please visit:**  
<https://pipap.sprep.org/country/fm>

**BIOPAMA**

From Knowledge to Action for a Protected Planet



Data Disclaimer: Protected areas data was derived from the World Database on Protected Areas (WDPA) dataset (source: [www.protectedplanet.net](http://www.protectedplanet.net)). Exclusive Economic Zone data was derived

from Flanders Marine Institute (2019). Maritime Boundaries Geodatabase: Maritime Boundaries and Exclusive Economic Zones (200NM), version 11. Available online at <http://www.marinerregions.org/>